REGIONE LAZIO
ASSESSORATO AGRICOLTURA

PROGRAMMA DI SVILUPPO RURALE 2007/2013 - MISURA 125 AZIONE 1 -
Miglioramento e creazione delle infrastrutture connesse
allo sviluppo e all'adeguamento dell'agricoltura e della silvicoltura
DELIBERA DI GIUNTA N° 74 DEL 18 FEBBRAIO 2014

COMUNE DI LENOLA
(PROVINCIA DI LATINA)

ESECUZIONE DELLE OPERE DI MIGLIORAMENTO ED ADEGUAMENTO DELLA STRADA VICINALIE "CASALI – COLLIFIERI"

PROFILI TRASVERSALI E LONGITUDINALI

PARTE RISERVATA ALL'UFFICIO

TAVOLA 3

ELABORATO GRAFICO

DATA APRILE 2014

PROGETTAZIONE REDATTA DA COMUNE DI LENOLA

IL SINDACO

Ufficio Tecnico Comunale Settore Lavori Pubblici

P1

SCALA LUNGHEZZE 1 : 100
SCALA ALTEZZE 1 : 100

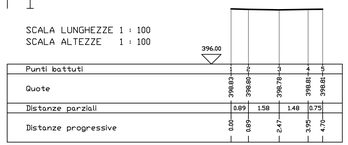

P2

SCALA LUNGHEZZE 1 : 100
SCALA ALTEZZE 1 : 100

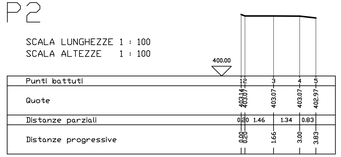

P3

SCALA LUNGHEZZE 1 : 100
SCALA ALTEZZE 1 : 100

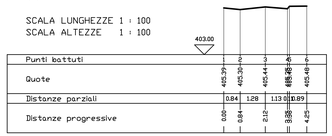

P4

SCALA LUNGHEZZE 1 : 100
SCALA ALTEZZE 1 : 100

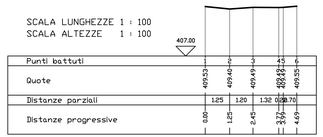

P5

SCALA LUNGHEZZE 1 : 100
SCALA ALTEZZE 1 : 100

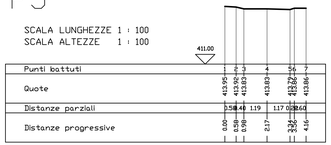

P6

SCALA LUNGHEZZE 1 : 100
SCALA ALTEZZE 1 : 100

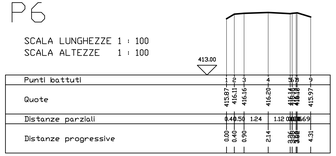

P7

SCALA LUNGHEZZE 1 : 100
SCALA ALTEZZE 1 : 100

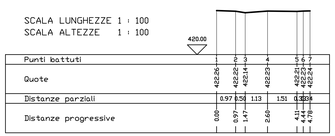

P8

SCALA LUNGHEZZE 1 : 100
SCALA ALTEZZE 1 : 100

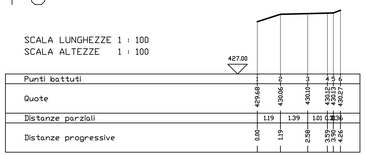

P9

SCALA LUNGHEZZE 1 : 100
SCALA ALTEZZE 1 : 100

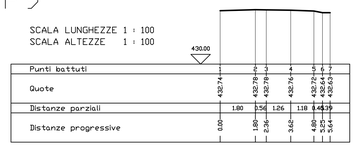

P10

SCALA LUNGHEZZE 1 : 100
SCALA ALTEZZE 1 : 100

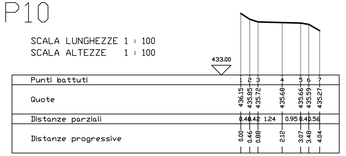

P11

SCALA LUNGHEZZE 1 : 100
SCALA ALTEZZE 1 : 100

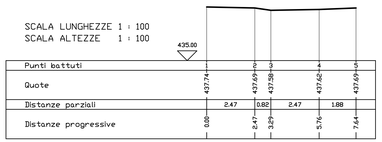

P12

SCALA LUNGHEZZE 1 : 100
SCALA ALTEZZE 1 : 100

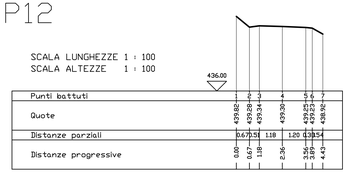

P13

SCALA LUNGHEZZE 1 : 100
SCALA ALTEZZE 1 : 100

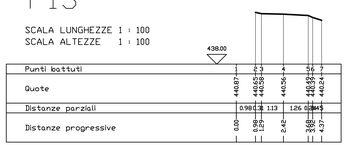

P14

SCALA LUNGHEZZE 1 : 100
SCALA ALTEZZE 1 : 100

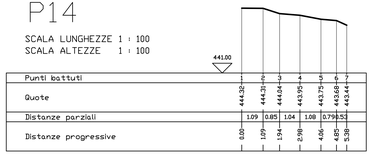

P15

SCALA LUNGHEZZE 1 : 100
SCALA ALTEZZE 1 : 100

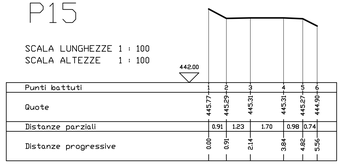

P16

SCALA LUNGHEZZE 1 : 100
SCALA ALTEZZE 1 : 100

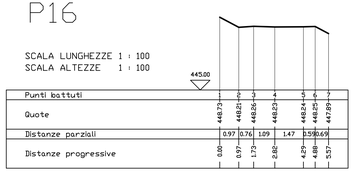

P17

SCALA LUNGHEZZE 1 : 100
SCALA ALTEZZE 1 : 100

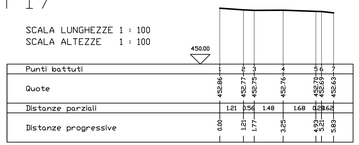

P18

SCALA LUNGHEZZE 1 : 100
SCALA ALTEZZE 1 : 100

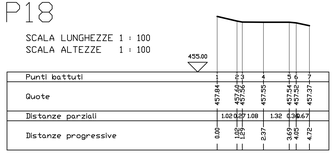

P19

SCALA LUNGHEZZE 1 : 100
SCALA ALTEZZE 1 : 100

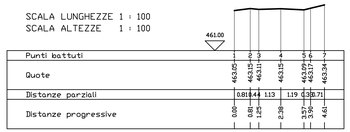
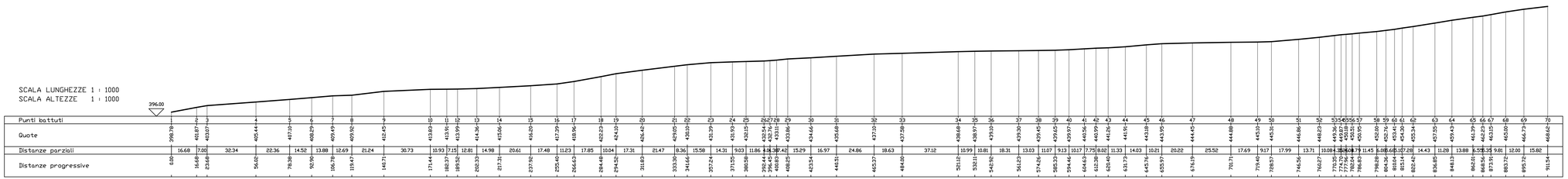
SCALA LUNGHEZZE 1 : 1000
SCALA ALTEZZE 1 : 1000